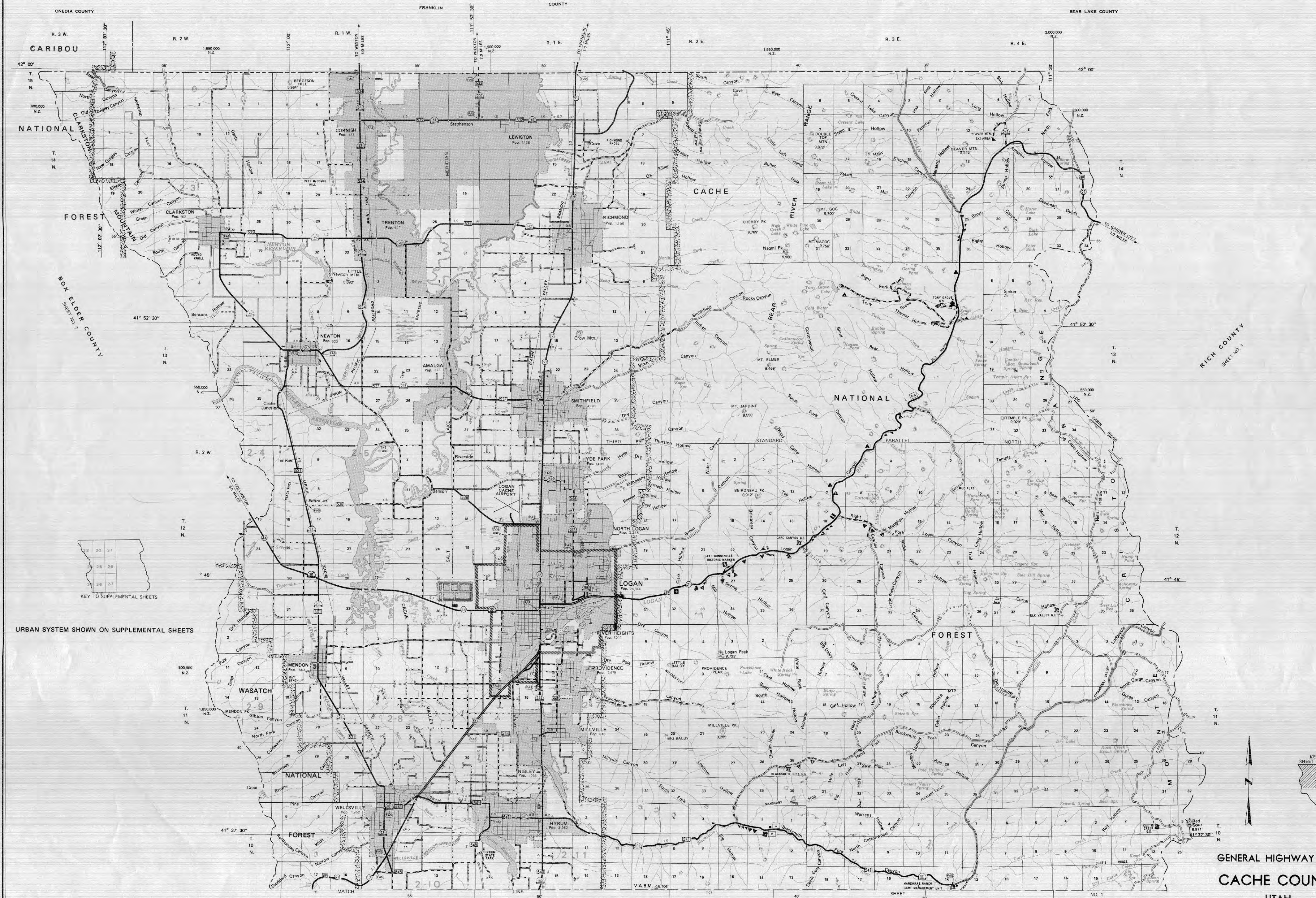


I D A H O



CARIBOU

R. 3 W.

R. 2 W.

R. 1 W.

R. 1 E.

R. 2 E.

R. 3 E.

R. 4 E.

42° 00'

42° 00'

NATIONAL

FOREST

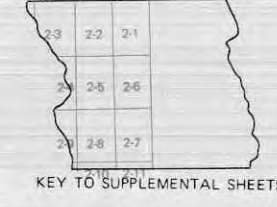
BOX ELDER COUNTY  
SHEET NO. 7

41° 52' 30"

T. 13 N.

R. 2 W.

T. 12 N.



URBAN SYSTEM SHOWN ON SUPPLEMENTAL SHEETS

500,000 N.Z.

T. 11 N.

41° 37' 30"

T. 10 N.

R. 1 W.

R. 1 E.

R. 2 E.

R. 3 E.

R. 4 E.

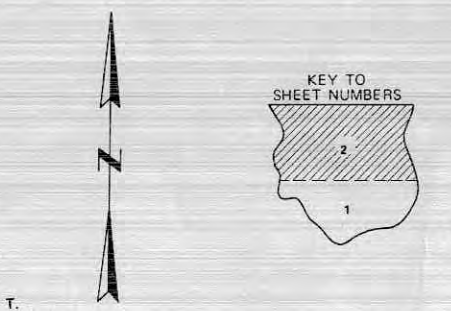
1,900,000 N.Z.

1,900,000 N.Z.

2,000,000 N.Z.

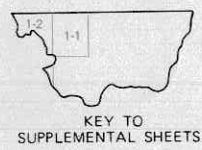
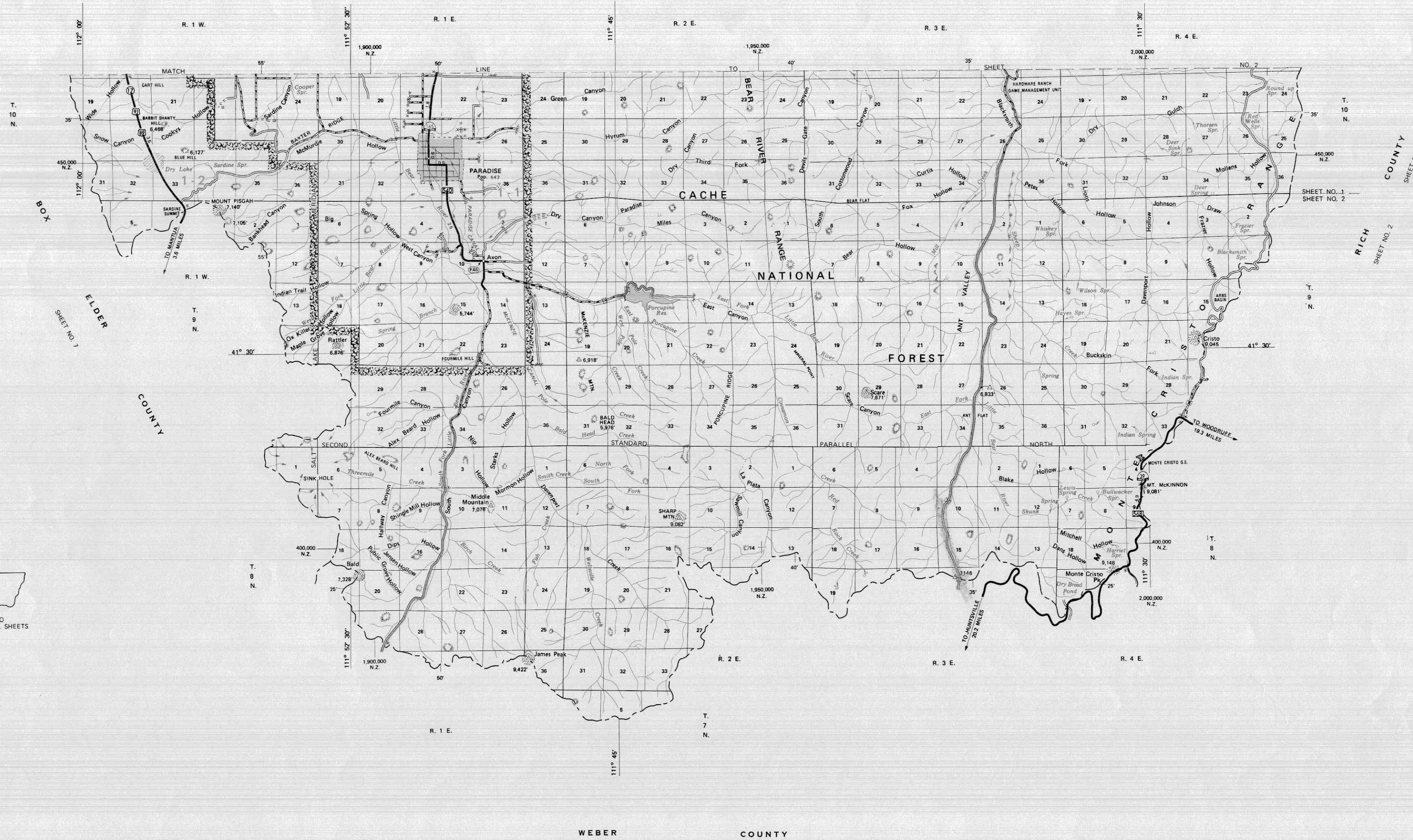
Copies of this map are available for public use at nominal cost U. D. D. Office of Community Relations 4501 South 2700 West Salt Lake City, Utah 84119

POLYCONIC PROJECTION 80,000 feet grid based on Utah Coordinate System, Northern Zone, as established by the NOAA.

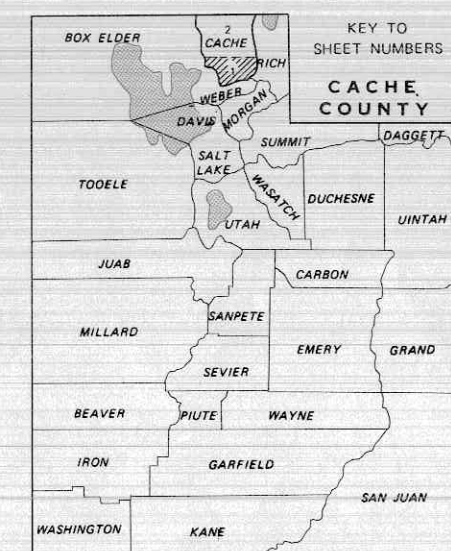


GENERAL HIGHWAY MAP  
CACHE COUNTY  
UTAH  
SCALE  
1983






SHEET NO. 1



Copies of this map are available for public use at nominal cost U.D.O.T.  
Office of Community Relations  
U.D.O.T. - D.P.S. Complex  
4501 South 2700 West  
Salt Lake City, Utah 84119



POLYCONIC PROJECTION  
50,000 foot grid based on Utah  
Coordinate System, Northern Zone,  
as established by the NOAA.



# GENERAL HIGHWAY MAP CACHE COUNTY UTAH

PREPARED BY THE  
UTAH DEPARTMENT OF TRANSPORTATION  
TRANSPORTATION PLANNING DIVISION  
PLANNING STATISTICS SECTION  
IN COOPERATION WITH THE  
U.S. DEPARTMENT OF TRANSPORTATION  
FEDERAL HIGHWAY ADMINISTRATION

1983